

<b>Heliport HOSPITAL</b> Licensed Established 191016, Controlled 211001	<b>Mora / Mora lasarett ESJM</b> N 61° 01' 02" E 14° 35' 03" 646 ft MSL 1(2)
---	--

**Ambulans and rescue flights only PPR 15 min (00-24).**  
SOS Rescue Coordination Centre  
+46 (0) 23-102 51  
Directly to heliport: **Rakelnr** 325-3303



**Elevated**  
**TLOF/FATO Ø 20 m** Surface conc  
Safety Area 10 m, Ø 40 m (not solid)  
**D = 20m** RD = 16,4 m  
**Max Weight (MLW) = 11000 kg**  
**Light:** Yes, TLOF-green perimeterlight, Floodlight  
**Wind Stock:** Yes, lighted  
**Heliport beacon**

**Information**  
On the roof of In top of Acute ingestion  
Connetion whith hospital by elevator  
Heliport service 072-5705460  
Heliportmanager 070 2643900  
Contry concil +46 (0) 23490000

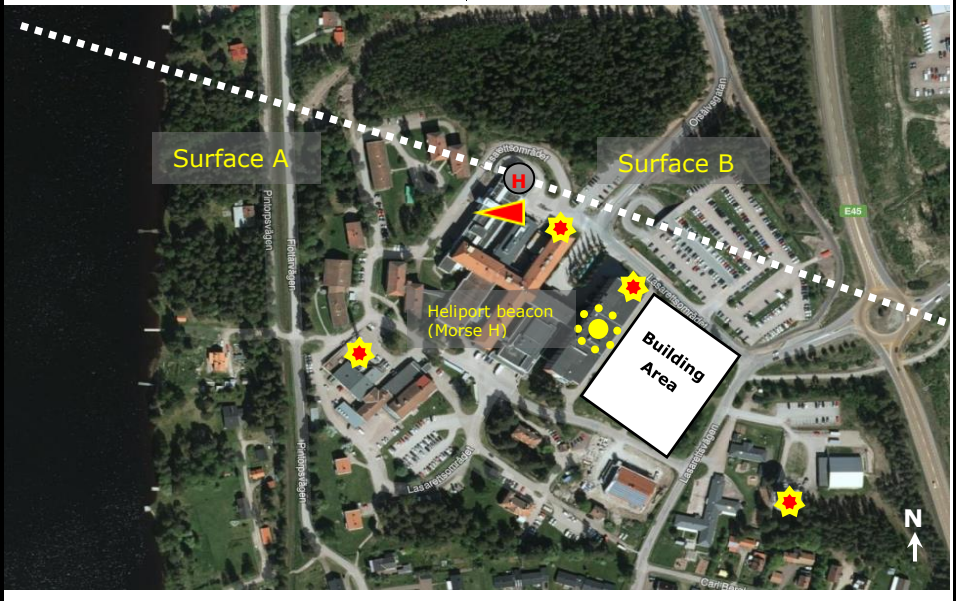
**Firefighting services**  
Foom sprinklers, nozzle,  
Accessible equipment in controlroom

**Requested approach-takeoff surface/sector**  
Slope category A (class1)

<b>Surface A</b>	Approach 110°	Take-off direction 290°
<b>Surface B</b>	Approach 290°	Take-off direction 110°

**Obstacle**    
Chimney  
Hospital buildings  
Water tower

**NOISE ABATEMENT PROCEDURES**  
Approach straight ahead in surface from 1500 ft  
Climb straight ahead in surface to 1500 ft  
until turn is initiated.



# ESJM Mora / Mora lasarett

Established 191016, Controlled 211001

N 61° 01' 02" E 14° 35' 03"

646 ft MSL

2(2)

## Requested approach-takeoff surface/sekter

Slope category A (class1)

**Surface A**    **Approach**    **Take-off direction**  
                  **110 °**            **290 °**

**Surface B**    **Approach**    **Take-off direction**  
                  **290 °**            **110 °**

